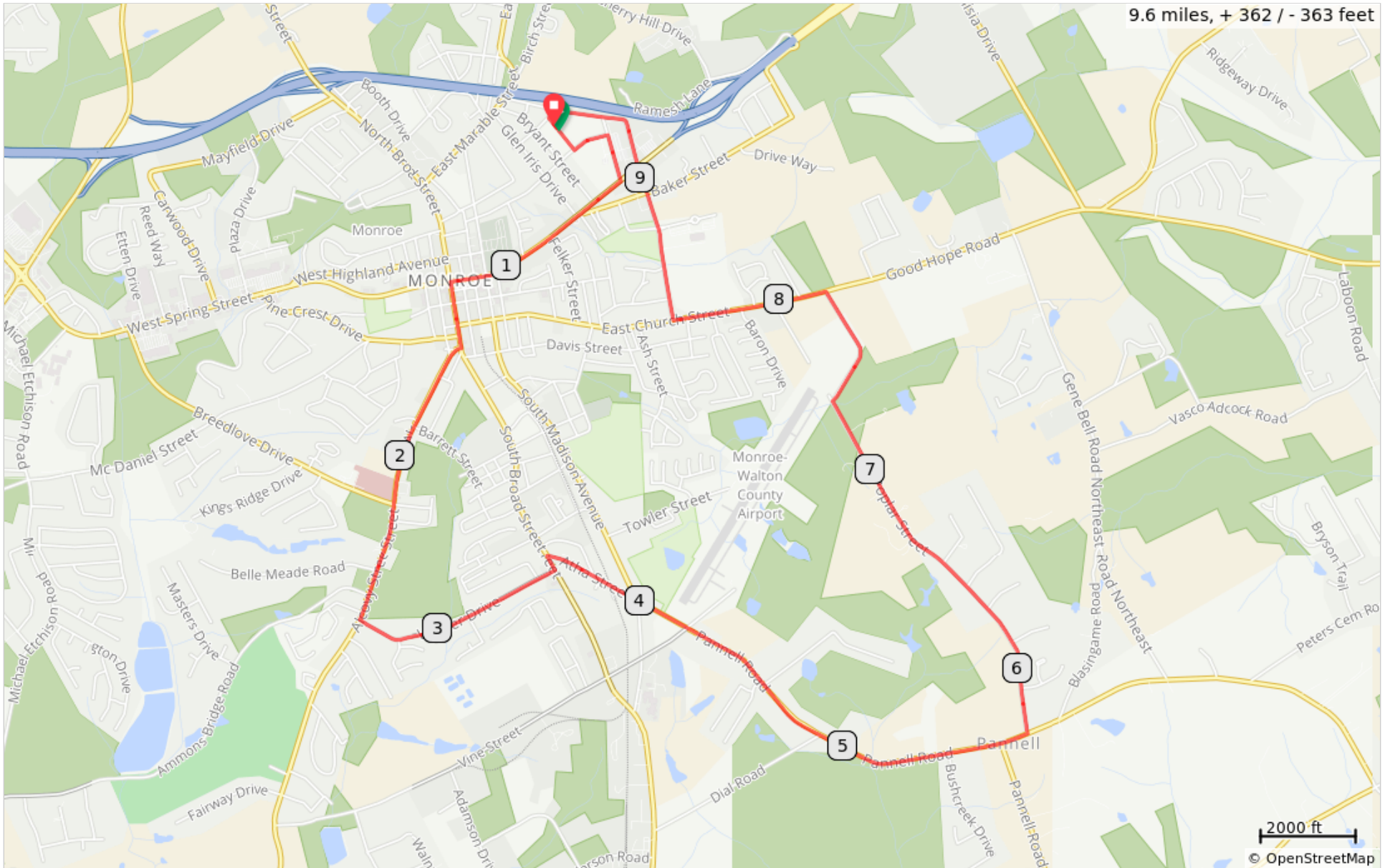


















2020 TSCR 10 mile



2020 TSCR 10 mile

Dist	Type	Note
0.0		Start of route
0.0	<i>i</i>	SAG# 470-989-8516
0.1		L onto Edwards St
0.2		R onto Blaine St
0.4		R onto E Spring St
1.2		L onto S Broad St
1.5		R onto Alcovy St
2.7		L onto Walker Dr
3.5		L onto S Broad St
3.6		R onto Atha St
4.0		Continue onto Pannell Rd
5.7		L onto Poplar St
7.8		L onto E Church St
8.4		R onto S Hammond Dr
9.5		L onto Stowers Dr
9.6		L

9.6 miles. +360/-363 feet

Dist	Type	Note
9.6		End of route

0.1 miles. +0/-0 feet