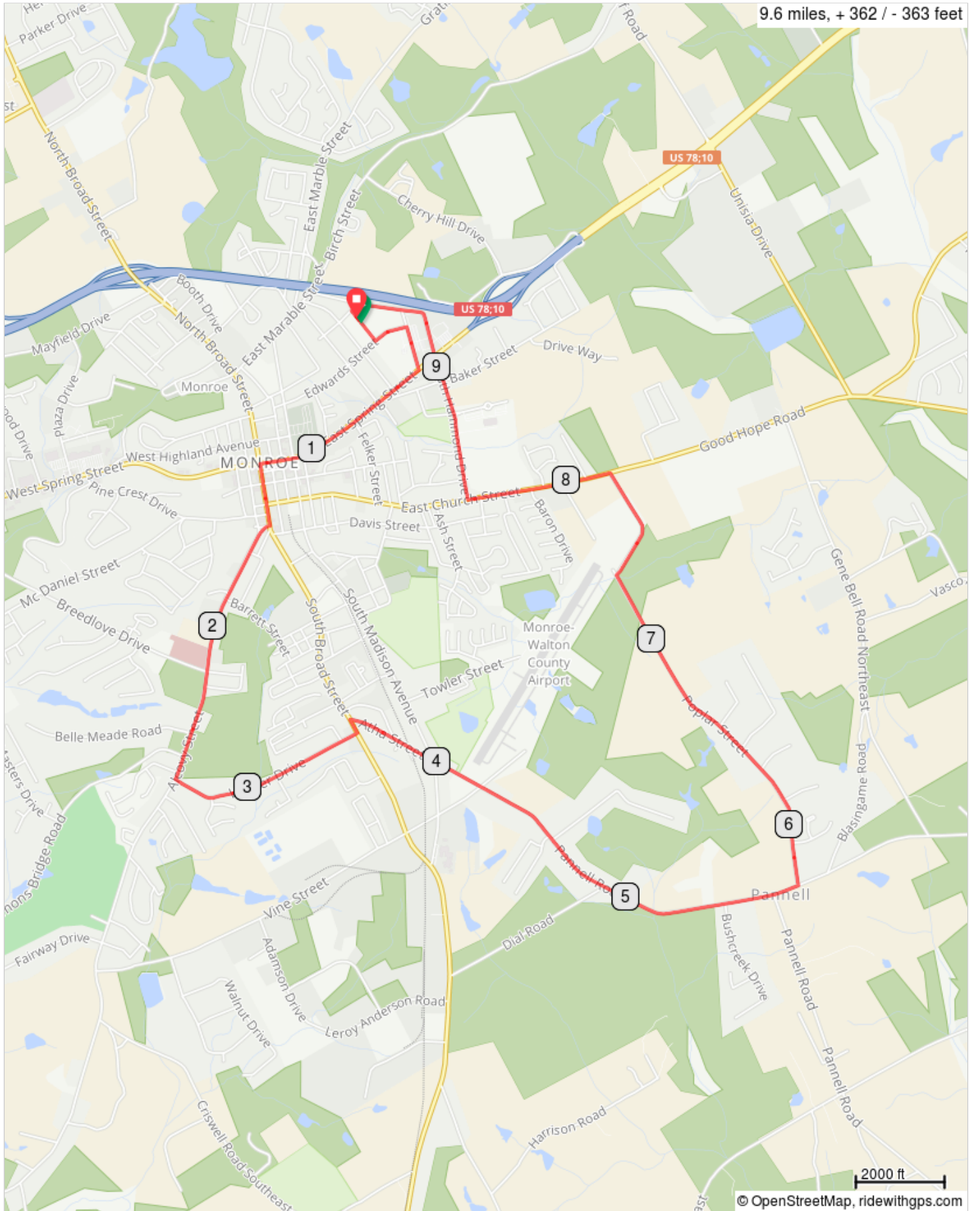



















# 2018 TSCR 10 mile



## 2018 TSCR 10 mile

Dist	Type	Note
0.0		Start of route
0.0		SAG# 770-500-8047
0.1		L onto Edwards St
0.2		R onto Blaine St
0.4		R onto E Spring St
1.2		L onto S Broad St
1.5		R onto Alcovy St
2.7		L onto Walker Dr
3.5		L onto S Broad St
3.6		R onto Atha St
4.0		Continue onto Pannell Rd
5.7		L onto Poplar St
7.8		L onto E Church St

7.8 miles. +263/-320 feet

Dist	Type	Note
8.4		R onto S Hammond Dr
9.5		L onto Stowers Dr
9.6		L
9.6		End of route

1.8 miles. +71/-41 feet